

CHIEF ISADORE TRAIL

IS 43.5-KM LONG
AND PART OF



The Chief Isadore Trail from Cranbrook to Wardner has a packed gravel surface, which is half on old Rail Grade and half new trail.

A 17-km "Mayook Trail" section is a new trail with enhanced single track, 1.3 metre width, with a sustained 5% grades with some short sections up to a 10% grade.

RAMPART REST AREA LOOP, 6.5 KM:

The Rampart Loop is a family cycling or hiking loop. It begins (and ends) at the Rampart Rest Area on Highway #3.

On a bike, ride the trail in a clockwise direction starting from the restroom because it is an even climb. After 2.1 km - turn right (west) onto the rail grade trail (this is an intersection with a new road). Hike or bike the rail grade west for 2.7 km. Turn right at a kiosk sign and head back to the rest area by the pond.

MAYOOK TRAIL, 17 KM:

Mountain bikers (intermediate level) will love the fun ride along lower flanks of Mount Baker on a 1.3-metre-wide gravel trail. Elevation gain is 200 metres on well-made switchbacks and gradual grades.

Begin from either the Ha-Ha Creek Road or the Pritchard Road Trailheads.

Maps on other side of this brochure.

HA-HA CREEK ROAD LOOP RIDE WITH WARDNER PART OF THE TRAIL, 21 KM:

The trailhead at Ha-Ha Creek Road is the junction between the Mayook Trail and the Wardner Trail sections.

Another nice loop on a bike, is to ride the rural paved Ha-Ha Creek Road and complete the loop by riding the Chief Isadore Trail on the old rail grade.

Begin the loop either from Ha-Ha Creek Road or from Wardner.

COMBINE THE

CHIEF ISADORE TRAIL

WITH THE PAVED

NORTH STAR RAILS TO TRAIL

(CRANBROOK TO KIMBERLEY). IT MAKES A SCENIC

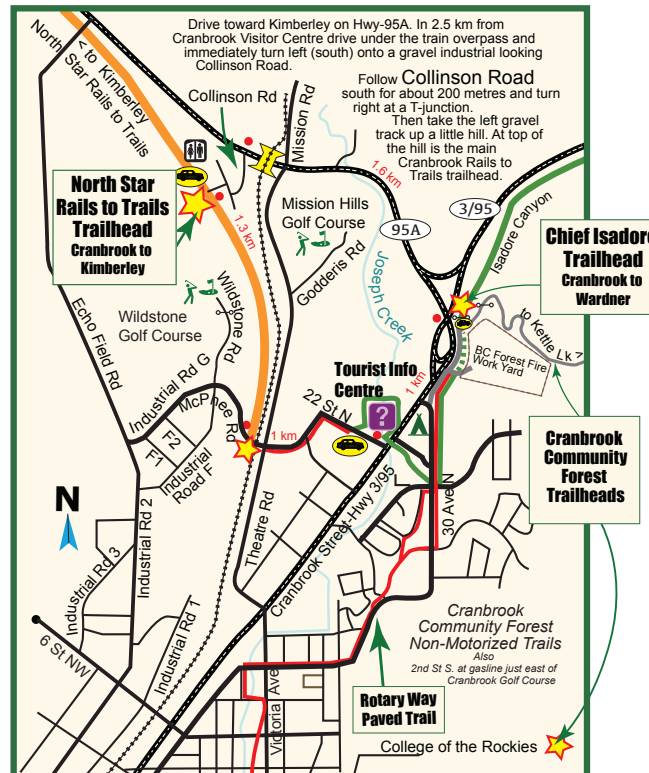
70 KM TRAIL THROUGH GRASSLAND, FOREST AND

RURAL COUNTRYSIDE.

NON-MOTORIZED USE OF THE CRANBROOK TO WARDNER TRAIL

- Equine Trail
- Chief Isadore Trail
- Mayook Trail
- North Star Rails to Trails
- Rotary Way Trail in Cranbrook
- Gravel Road
- Paved Secondary Roads
- Highways (3/95)
- Railway tracks
- Powerline
- Fence
- Water
- Private Land
- Crown Land
- Equine Use ON OLD ROADS AND SELECTED AREAS
- Yield To
- Kilometre Markers Along Trail
- Restroom
- Pedestrian & Cyclist Bridge
- Cattleguard
- Trailhead
- Viewpoint
- Mountain
- Parking
- Map or Interpretive Sign
- Picnic Table
- Campground

Map Design and Text Research **Janice STRONG**
www.janicestrong.com



The trail is managed under a partnership agreement between **Recreation Sites and Trails BC & The Trails Society of BC.**

CHIEF ISADORE TRAIL

CRANBROOK TO WARDNER



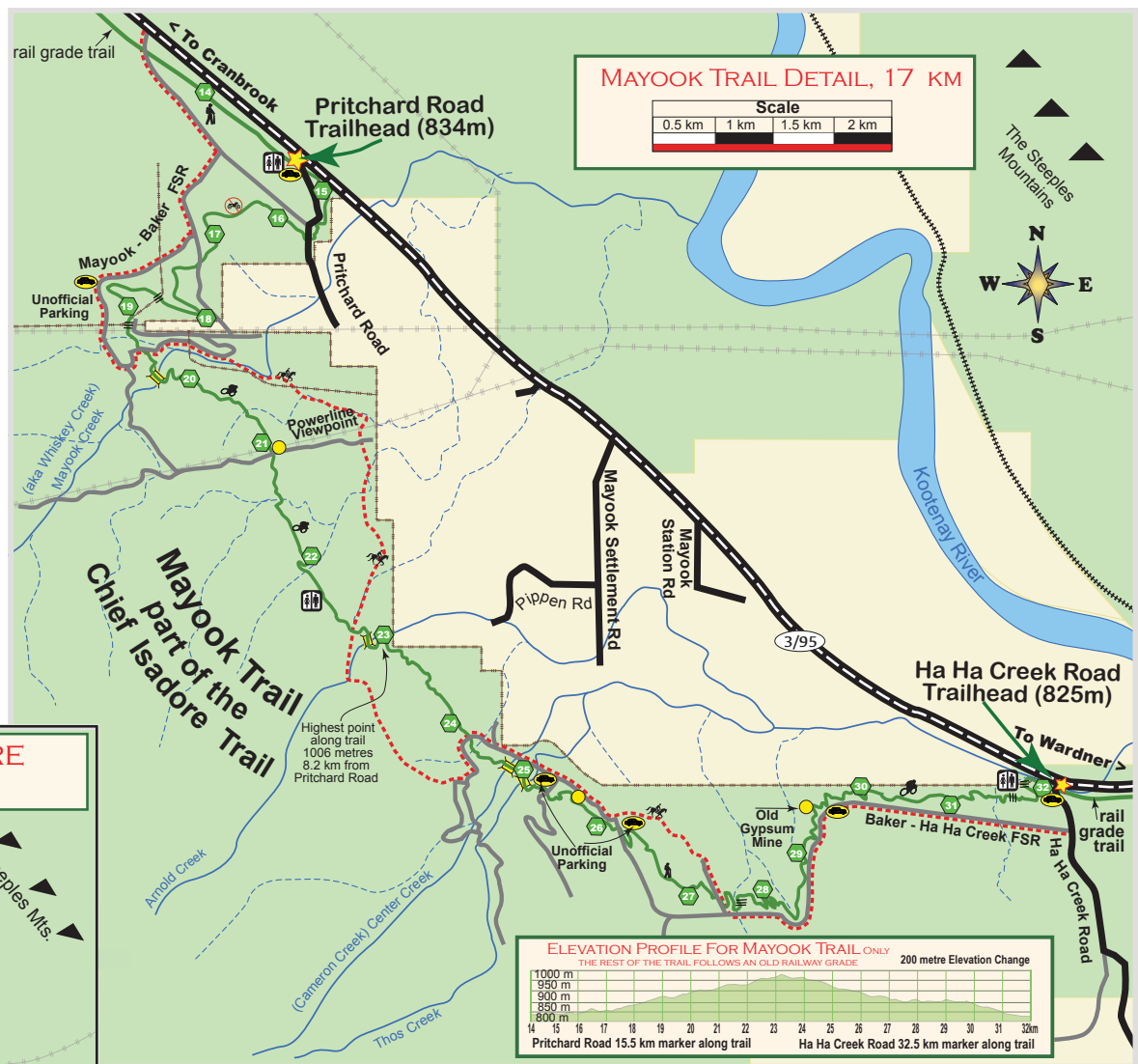
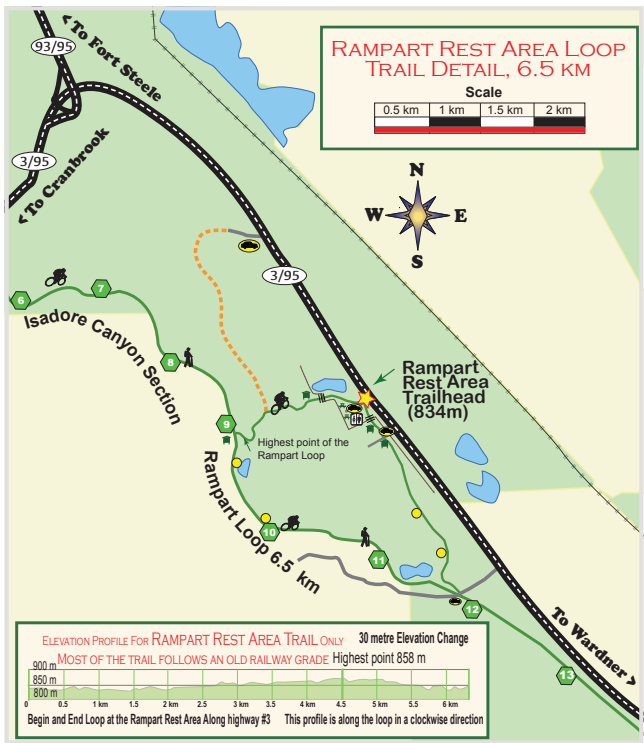
Recreation Sites and Trails BC

TRAIL FUNDED BY:



Trans Canada Trail
Sentier Transcanadien





ENTIRE CHIEF ISADORE TRAIL (LEFT MAP)
RAMPART REST AREA LOOP (TOP LEFT)
MAYOOK TRAIL (TOP RIGHT)
TRAILHEAD FROM CRANBROOK
DETAILS MAP (OTHER SIDE OF PAGE)
MAP LEGEND (OTHER SIDE OF PAGE)

Website: chiefisadoretrail.ca
 Facebook: Chief-Isadore-Trail
 Twitter: @chiefisadoretr
 Email: chiefisadoretrail@gmail.com

The Chief Isadore Trail is a public recreation trail within active forest, range, and grassland. You may encounter livestock (May to October) and /or wildlife year round. Please do not approach livestock or wildlife. Logging may also take place near the trail. Deer and elk hunting season begins in September and throughout autumn.

The trail and its facilities are maintained by volunteers with Trails BC and we encourage trail users join Trails BC and/or volunteer to support the trail.

PLEASE - RESPECT PRIVATE LAND - STAY ON ESTABLISHED TRAILS
NO CAMPING - NO CAMPFIRES
REMOVE LITTER - CLEAN UP AFTER YOUR PETS
CLOSE RANGE GATES DURING MAY TO OCTOBER